

Helpful Websites:

BurneyChamber.com
ShastaCascade.com
parks.ca.gov/
nps.gov/lavo/index.htm
fs.usda.gov/stnf/
VolcanicLegacyByway.org

Distances from Burney

Redding 50 miles
McCloud 50 miles
Tule Lake 105 miles via Lookout/139N
Lassen National Park 45 miles
Crater Lake 185 miles via Hwy 89/97N
Mt Shasta 62 miles via Hwy 89N



A 500 mile journey from volcano to volcano. You will find opportunities for adventure, exploration, communion with nature and an appreciation for the culture and history of the region. Go to the link below for the geological driving tour.

VolcanicLegacyByway.org

CALENDAR OF EVENTS

APRIL

April 28—Cassel VFD Fisherman's Breakfast
April 28—Old Station VFD Fisherman's Breakfast

MAY

May 5—Ham Run at Burney Falls
May 10—Heritage Balloon Festival
May 26—Mountain Cruiser's Rex Club Days

JUNE

June 2—National Trails Day
June 9—Intermountain Community Yard Sale

JULY

July 5—Ice Cream Social & KiD Fit Track & Field Event
July 6—Friday Night Social
July 7 & 8—Burney Basin Days Celebration
Parade-Bed Race- Fireworks-Craft Faire
Deep Pit BBQ & Chuck Wagon Breakfast and MORE!
July 12—Hat Creek VFD Deep Pit BBQ

AUGUST

Aug 30—Sept 3—Inter Mountain Fair

SEPTEMBER

Sept 8—Hat Creek Beer, Food & Wine Festival
Sept 15—Pioneer Day


OCTOBER

October 7—Heritage Day
October 13—Fall Festival

Check our website for a full calendar of events!

Burney Chamber of Commerce
36879 Main Street, Burney, CA 96013
(530) 335-2111
burneycoc@gmail.com

www.BurneyChamber.com



Welcome To
Outdoor Adventure
in the Intermountain Region

Get the APP and start your adventure!



Fall4NorCal

*Serving the Intermountain Area
since 1944*

BURNEY FALLS




McArthur-Burney Falls State Park has 910 acres of forest and five miles of streamside and lake shoreline, including a portion of Lake Britton. The park's centerpiece is the 129-foot Burney Falls, which is not the highest or largest waterfall in the state, but possibly the most beautiful.

LAKE BRITTON

Recreational opportunities at Lake Britton seem to have almost no end. You can swim, boat, hike, wakeboard, waterski, camp, kayak, and fish. While paddling, keep watch for Bald Eagles, Black-Tailed Deer, Black Bears, Osprey, and other wildlife. Lake access from Hwy 299E at Boat Launch, Northshore & Dusty Campgrounds, the Pines Picnic Area & McArthur-Burney Falls State Park.



BURNEY MOUNTAIN




Burney Mountain, an extinct volcano at 7,863 feet, is one of the most beautiful mountain peaks in Northern California. At the summit there is a fire lookout tower that helps spot wild fires during the summer months. It was built in 1934, and rebuilt in 1960. Still in use today, it is accessible from Hwy 89 with 4WD.

BAUM LAKE

Baum Lake is renowned for trout fishing. The lake is planted annually by the Department of Fish and Wildlife. Species include Rainbow, Brown and Brook Trout. Open to fishing year round. Electric motors only. Kayakers will enjoy the smooth waters of the lake as well as the wildlife viewing. Eagles, Osprey, Pelicans, Deer & Beaver are common at Baum Lake. The Pacific Crest Trail also passes along the edge of Baum Lake & Crystal Lakes heading north towards McArthur Burney Falls State Park. Baum and Crystal Lakes are located next to the Crystal Lake Fish Hatchery.




CRYSTAL LAKE



The Crystal Lake Fish Hatchery is located off Baum Lake Rd. Take 299E from Burney 7 miles to Cassel Rd and head south 2 miles to Baum Lake Rd and continue for 1.1 miles. Fish species reared include Rainbow Trout, Eagle Lake Trout, Brown Trout, and Eastern Brook Trout. A picnic area is available to visitors at the hatchery and self-guided tours are encouraged during business hours.

HAT CREEK RIM OVERLOOK



The Hat Creek Rim is a fault where the earth's crust has been shifted vertically along fissures, crevices, and fractures caused by powerful subterranean forces. Still "alive and cracking" today, the floor of Hat Creek Valley is over 900 feet below the top of the rim. At one time, the rim and the valley were at the same elevation. Located on Highway 44, three miles east of the junction of Highway 89/44.

Outdoor Adventure

Hat Creek Observatory Radio telescopes gather information relating to the planets, comets, sun, stars, distant galaxies, and black holes. Self-guided tours are welcome Monday – Friday, between 9 am – 3 pm. From Highway 89, turn onto Doty Road Loop, turn at Bidwell Road, then continue 1.8 miles to the gate entrance.

Subway Cave Subway Cave is a lava tube that was formed during volcanic events. Today it offers an unusual hiking experience in an area of very interesting and recent geologic activity. The trailhead is located less than half a mile from the junction of Highway 89 and Highway 44 in Old Station.

Pacific Crest Trail The Pacific Crest National Scenic Trail (PCT) is a treasured pathway through some of the most outstanding scenic terrain in the United States. Beginning in southern California at the Mexican border, the PCT travels a total distance of 2,650 miles through California, Oregon, and Washington until reaching the Canadian border. The PCT Trail intersects Hwy 89 at Old Station, continues along the Hat Creek Rim and then drops down along Baum & Crystal Lakes and continues north towards McArthur-Burney Falls State Park.

Great Shasta Rail Trail Whether you're an avid mountain biker, hiker, horseman/woman, or just want to stretch your legs through our beautiful forest from Burney to the Burney Falls, Lake Britton or beyond, the Great Shasta Rail Trail is a journey worth checking out! The Great Shasta Rail Trail, at full build-out, will link the California towns of McCloud and Burney and nearby recreation areas along an 80-mile scenic trail.

Fishing & Hunting The Intermountain Area offers many varieties of fishing. There are several cold lakes or mountain streams for bass and trout, or warmer waters for catfish and crappie. Two wild trout streams, Hat Creek and Fall River, offer trophy trout to the dedicated fly fisherman or those fishing with artificial lures. The deer population is abundant in the foothills and mountains surrounding the Intermountain Area, with mule and black-tail deer, bird and waterfowl hunting is also available.

Winter Sports Hat Creek and Old Station offer winter fun! Snowshoe in Lassen National Park, Eskimo Hill is top notch snow sledding, or snowmobile at Ashpan in Hat Creek.

Camping Immerse yourself in the beauty of the Intermountain Area. Whether you prefer tent camping, RVing, or nestling up in a cabin, you'll find a multitude of options.

Boating Waterskiing, kayaking, and rafting are all available throughout the Intermountain Area.



Packway Sculptures

Located less than two miles south of the intersection of Highways 299/89, Packway Sculptures is a very unique art display. Two brothers who run a local construction company built the sculptures at Packway which are made of various construction supplies and other unusual materials.